



MX-5 Owners Club - West London Area
Brighton Drive - 18th January 2009



Starting point – Ockham Visitor Centre just off A3 near Wisley (postcode KT11 1ND)
Breakfast at Ockham Bites (tel: 07956 135065)

Mileage	
From last instruction	Cumulative
0.0	0.0
0.1	0.1

Set Trip to Zero as you leave the car parking area, passing between the two 'Out' signs.
Turn left at car park exit onto the road.

At first junction continue straight over towards Effingham	1.0	1.1
At second junction take right and immediate left towards Effingham	1.1	2.2
At double mini roundabout in Effingham continue straight over first and right at second	1.7	3.9

The next few sections of road are very narrow and muddy - single track with passing places
Please take care and be courteous to oncoming traffic

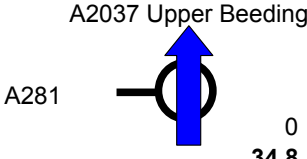
At next crossroads continue straight across the A246	0.4	4.3
Then keep to the right as the road forks	0.2	4.5
At next crossroads continue straight across towards Abinger Hammer	1.9	6.4

At the crossroads with the A25 continue straight across (take care at this junction!)	1.8	8.2
Keep to the right as the road forks	0.2	8.4
At the t-junction in village turn left onto the B2126 towards Forest Green	0.9	9.3
Continue on the B2126 for 3.3 miles, then turn left at t-junction to stay on the B2126	3.3	12.6

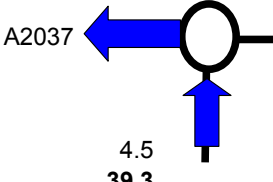
At the T-junction turn right onto the A29 towards Horsham	1.8	14.4
At roundabout with A281, turn left onto A281 towards Horsham	4.9	19.3
Follow the A281 for 15.5 miles through Horsham and on to Henfield	15.5	34.8

Follow A281 (A264) for 15.5 miles through Horsham following signs for Cowfold & Brighton (but NOT the avoiding low bridge route) and then to Henfield and into Henfield village

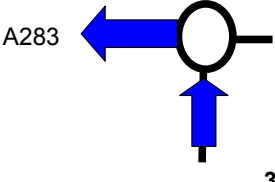
At Henfield village go straight over roundabout onto A2037 towards Upper Beeding		34.8
In Upper Beeding take left turn at roundabout remaining on A2037	4.5	39.3
At roundabout turn left onto A283 towards Shoreham-by-Sea	0.4	39.7



0
34.8

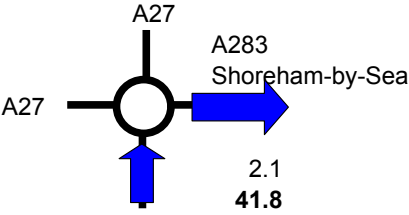


4.5
39.3

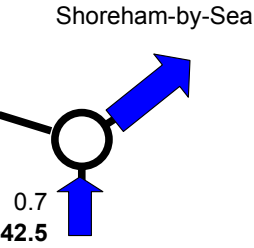


0.4
39.7

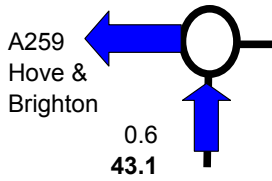
Turn right (3rd Exit) at roundabout at A27 junction staying on A283 towards Shoreham-by-Sea	2.1	41.8
At mini roundabout take right turn continuing towards Shoreham	0.7	42.5
At roundabout turn left onto A259 towards Hove and Brighton	0.6	43.1
Follow the A259 for 6.4 miles along the coast into Hove and then Brighton		
We'll try parking on Madeira Drive - turn right at roundabout (right hand lane by Pier)	6.4	49.5
Parking costs £1 per hour		



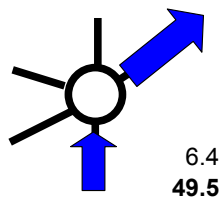
2.1
41.8



0.7
42.5



0.6
43.1



6.4
49.5



If we can't all park on Madeira Drive then we can try Marine Parade (on-street parking on the A259 but a mile further along the coast by the Volks Railway and just before Roedean School). Here parking costs £2 for up to 4 hours. If that fails, then we'll head to the new Marina shopping complex car park and meet up in the big pub there.

There are lots of fish & chip restaurants along the front - one called Seagulls has seating for 72, so we might all fit in!!

I'm planning on returning to London via the A283 to Guildford and then the A3 if anyone wants to join me.

We'll be using walkie-talkies on Channel 5.

If we get split up then my mobile number is 07790 373 263.

Good luck with the route - please drive safely!

Bob